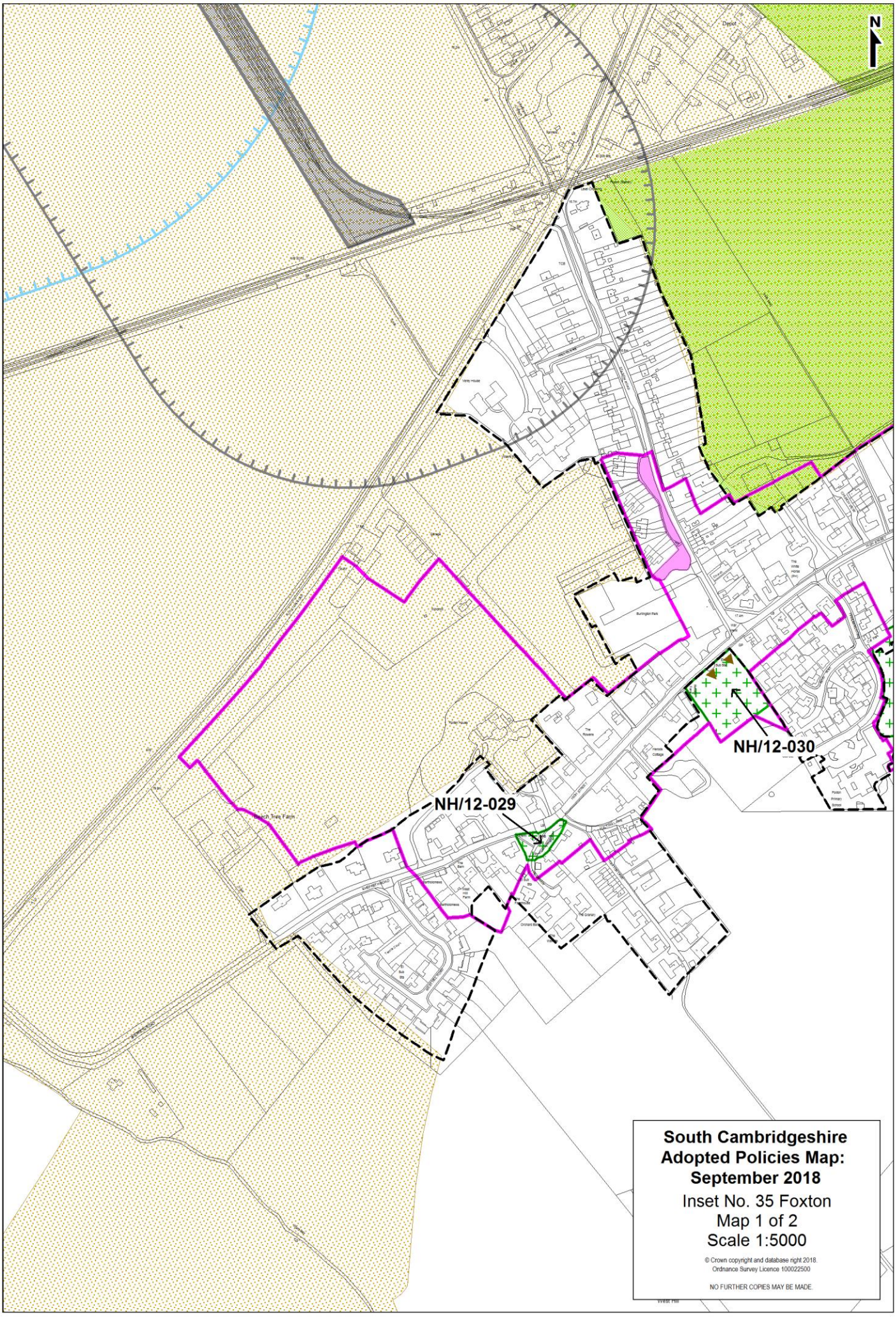

South Cambridgeshire Adopted Policies Map: September 2018

Inset No. 35 Foxton
Map 1 of 2
Scale 1:5000

© Crown copyright and database right 2018.
Ordnance Survey Licence 100022500

NO FURTHER COPIES MAY BE MADE.

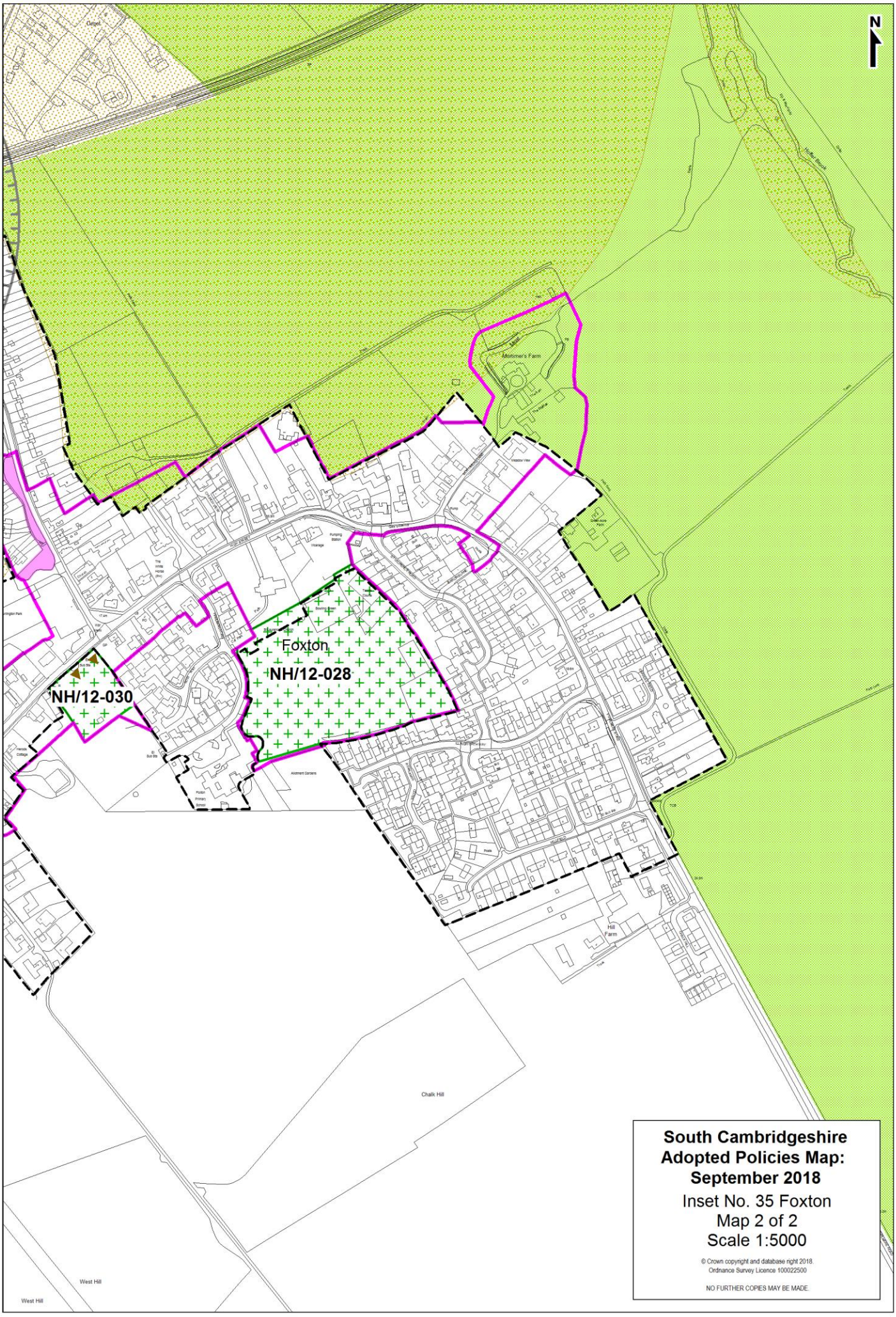

South Cambridgeshire Adopted Policies Map: September 2018

Inset No. 35 Foxton
Map 2 of 2
Scale 1:5000

© Crown copyright and database right 2018.
Ordnance Survey Licence 100022500

NO FURTHER COPIES MAY BE MADE.

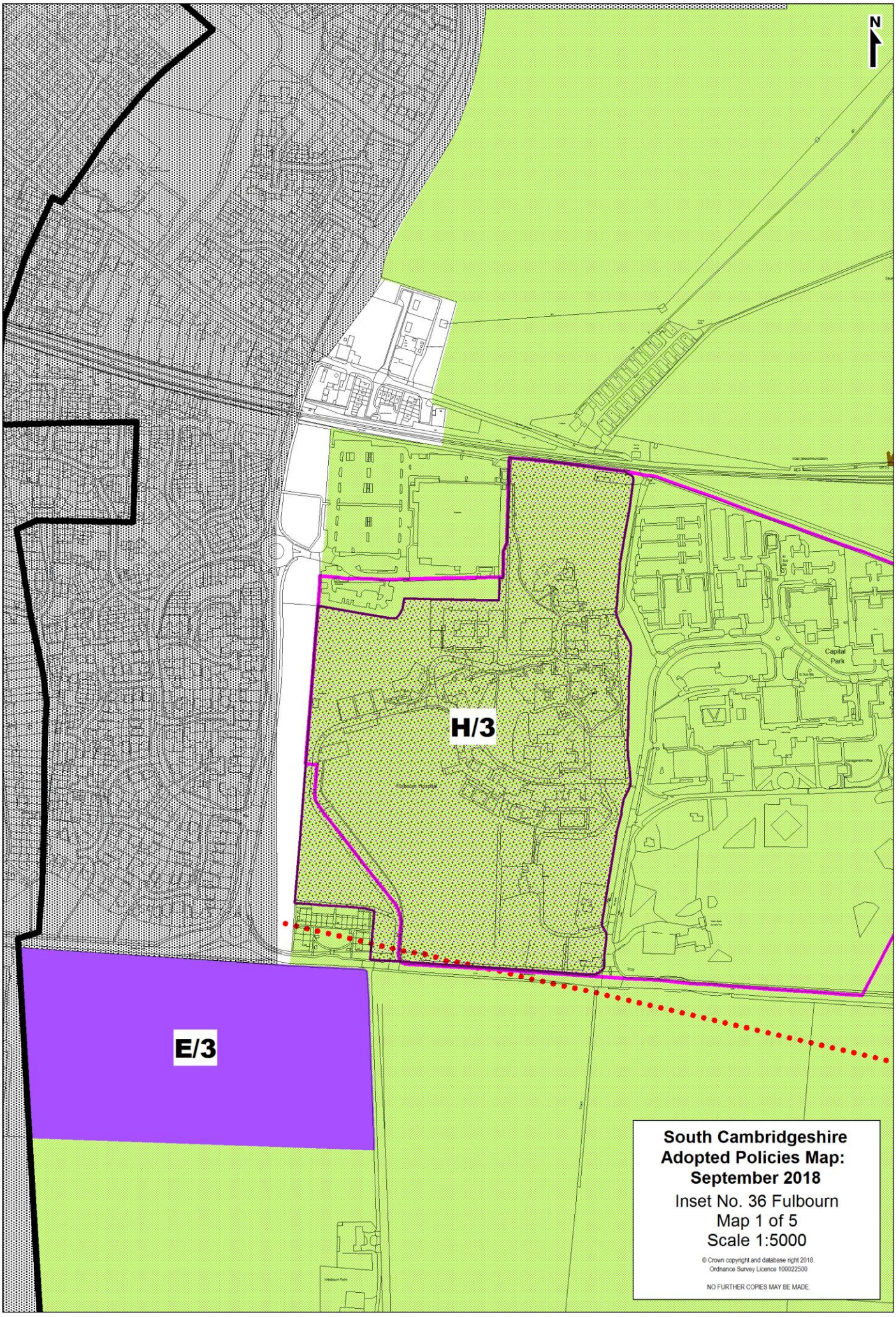

South Cambridgeshire Adopted Policies Map: September 2018

Inset No. 36 Fulbourn
Map 1 of 5
Scale 1:5000

© Crown copyright and database right 2018.
Ordnance Survey Licence 100022500

NO FURTHER COPIES MAY BE MADE.

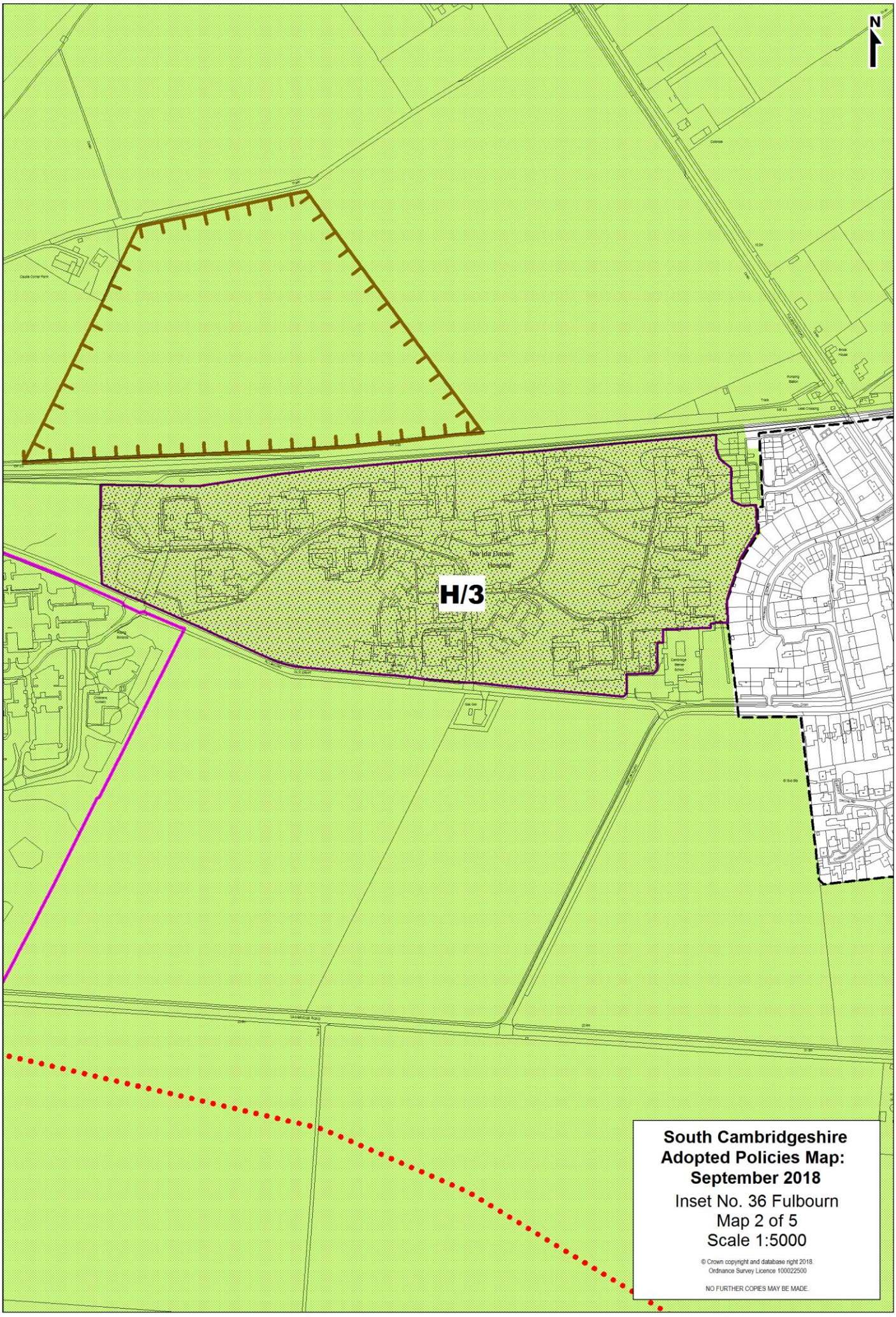

South Cambridgeshire Adopted Policies Map: September 2018

Inset No. 36 Fulbourn
Map 2 of 5
Scale 1:5000

© Crown copyright and database right 2018.
Ordnance Survey Licence 100022500

NO FURTHER COPIES MAY BE MADE.

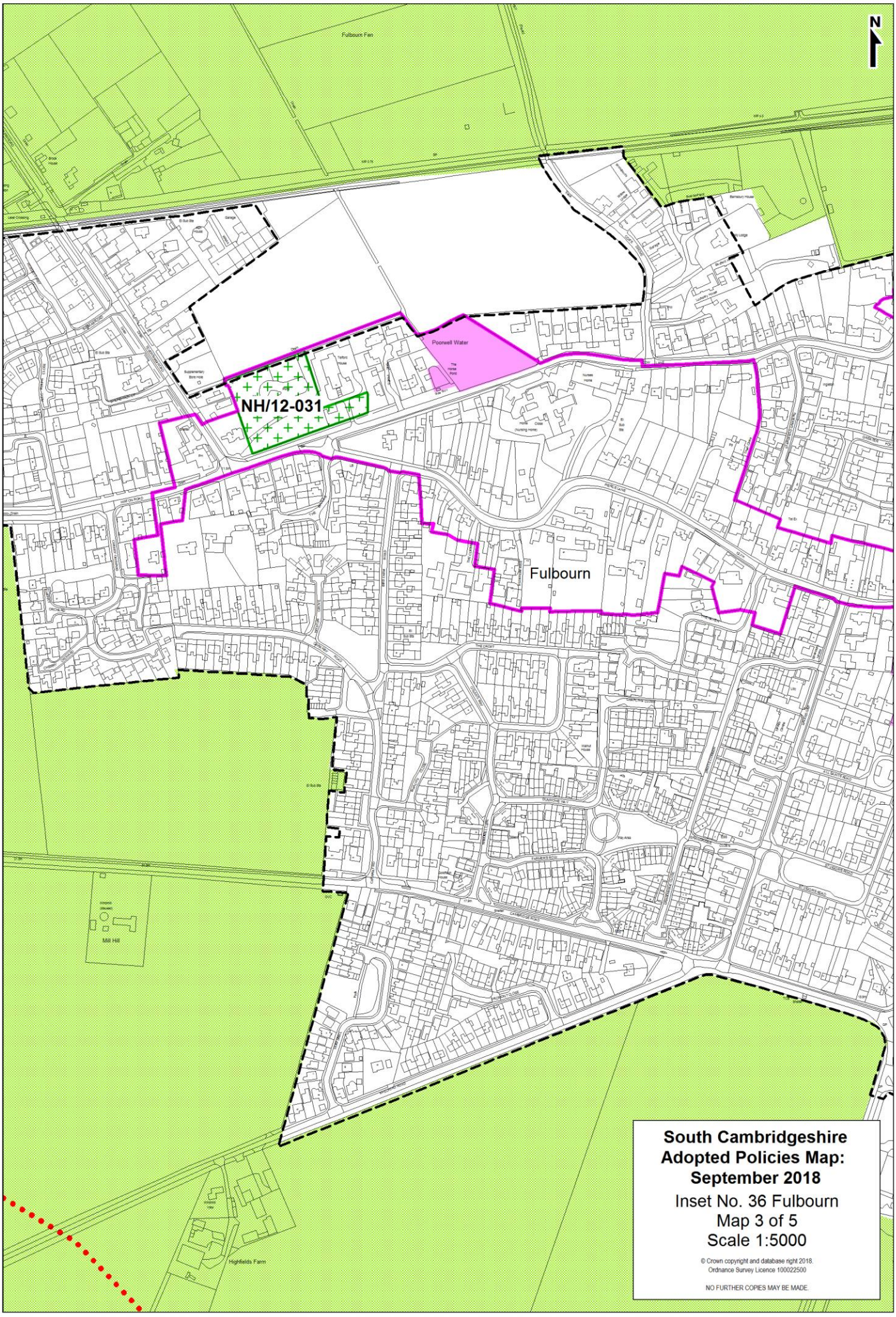

South Cambridgeshire Adopted Policies Map: September 2018

Inset No. 36 Fulbourn
Map 3 of 5
Scale 1:5000

© Crown copyright and database right 2018.
Ordnance Survey Licence 100022500

NO FURTHER COPIES MAY BE MADE.

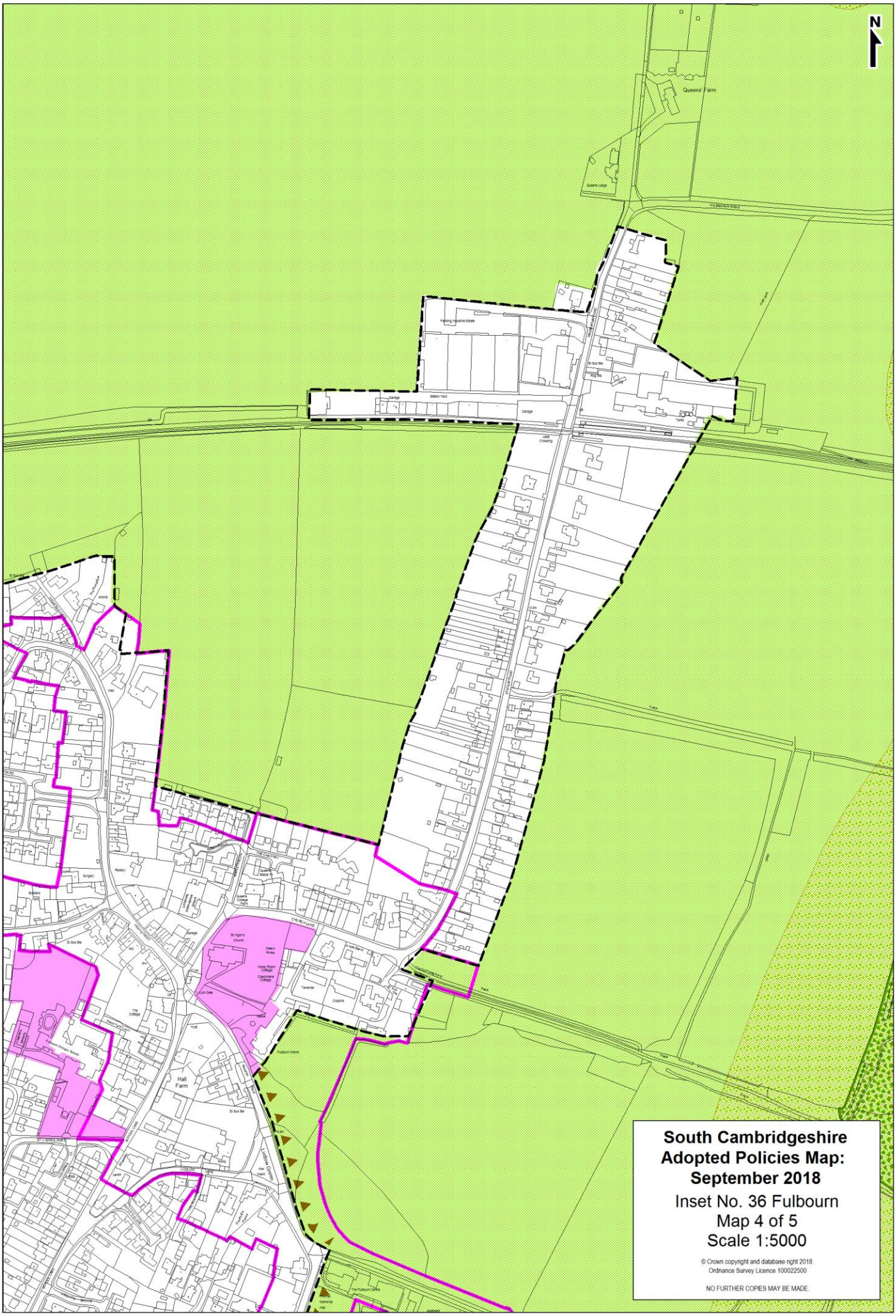

South Cambridgeshire Adopted Policies Map: September 2018

Inset No. 36 Fulbourn
Map 4 of 5
Scale 1:5000

© Crown copyright and database right 2018.
Ordnance Survey Licence 100022500

NO FURTHER COPIES MAY BE MADE.

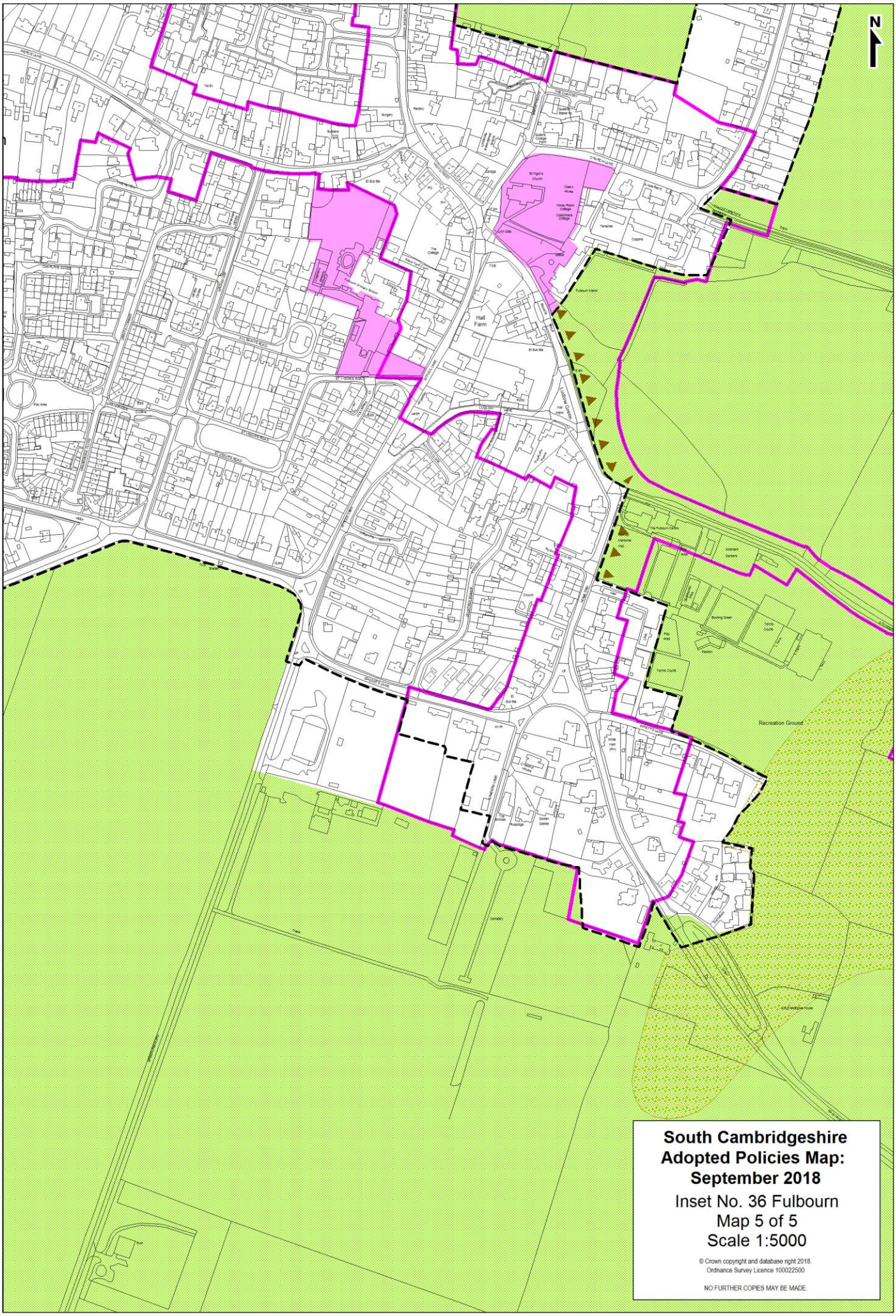

South Cambridgeshire Adopted Policies Map: September 2018

Inset No. 36 Fulbourn
Map 5 of 5
Scale 1:5000

© Crown copyright and database right 2018.
Ordnance Survey Licence 100022500

NO FURTHER COPIES MAY BE MADE.

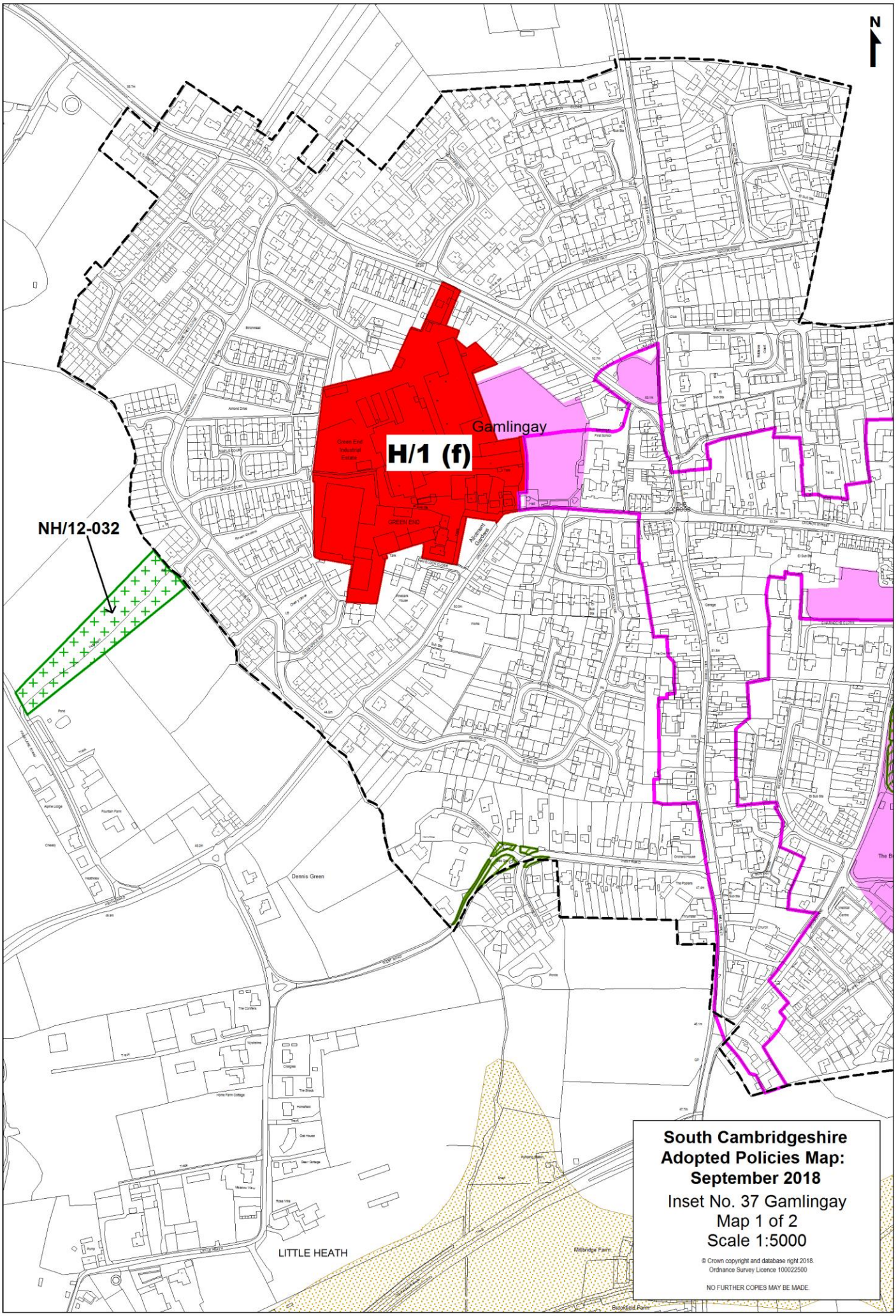
N
Gamlingay
H/1 (f)
NH/12-032
Green End Industrial Estate
GREEN END
Dennis Green
LITTLE HEATH
South Cambridgeshire
Adopted Policies Map:
September 2018
Inset No. 37 Gamlingay
Map 1 of 2
Scale 1:5000
© Crown copyright and database right 2018.
Ordnance Survey Licence 100022500
NO FURTHER COPIES MAY BE MADE.

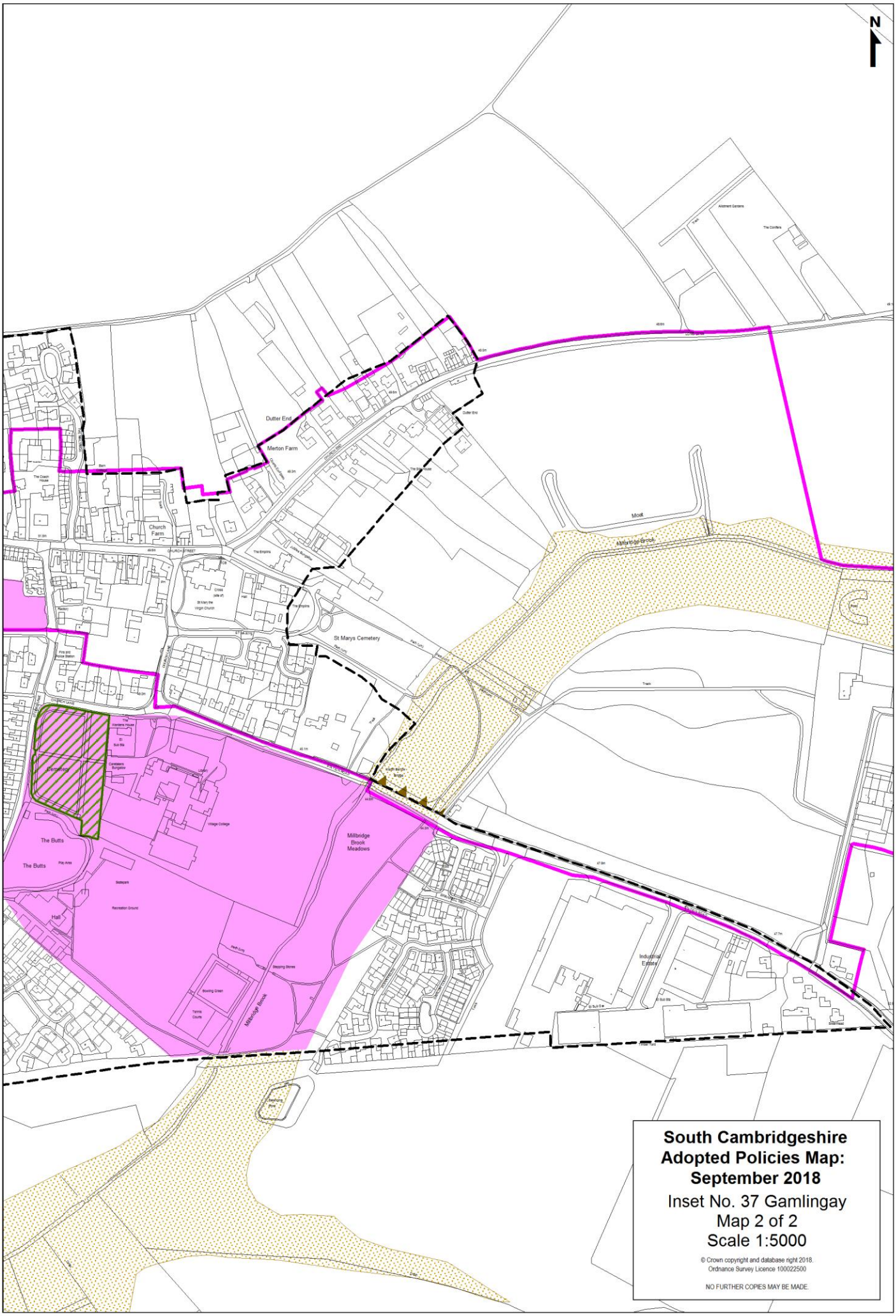

South Cambridgeshire Adopted Policies Map: September 2018

Inset No. 37 Gamlingay
Map 2 of 2
Scale 1:5000

© Crown copyright and database right 2018.
Ordnance Survey Licence 100022500

NO FURTHER COPIES MAY BE MADE.